






Proposed Line 25A/25B

-  25A/25B
-  Alternating Trip
-  ExistingLine19
-  ExistingLine52L
-  ExistingLine79

Sources:
 Street and boundary data copyright TeleAtlas 2006.
 APC Data Fall 2007 & 2008, Spring 2008, Winter 2007,
 Winter 2008 Sign Up

DISCLAIMER: Information in this map is furnished strictly
 as a convenience. AC Transit does not assume any
 responsibility for the accuracy or completeness of this map.

UNAUTHORIZED REPRODUCTION, REDISTRIBUTION,
 OR RETRANSMISSION OF THIS MAP IS STRICTLY
 PROHIBITED.

